

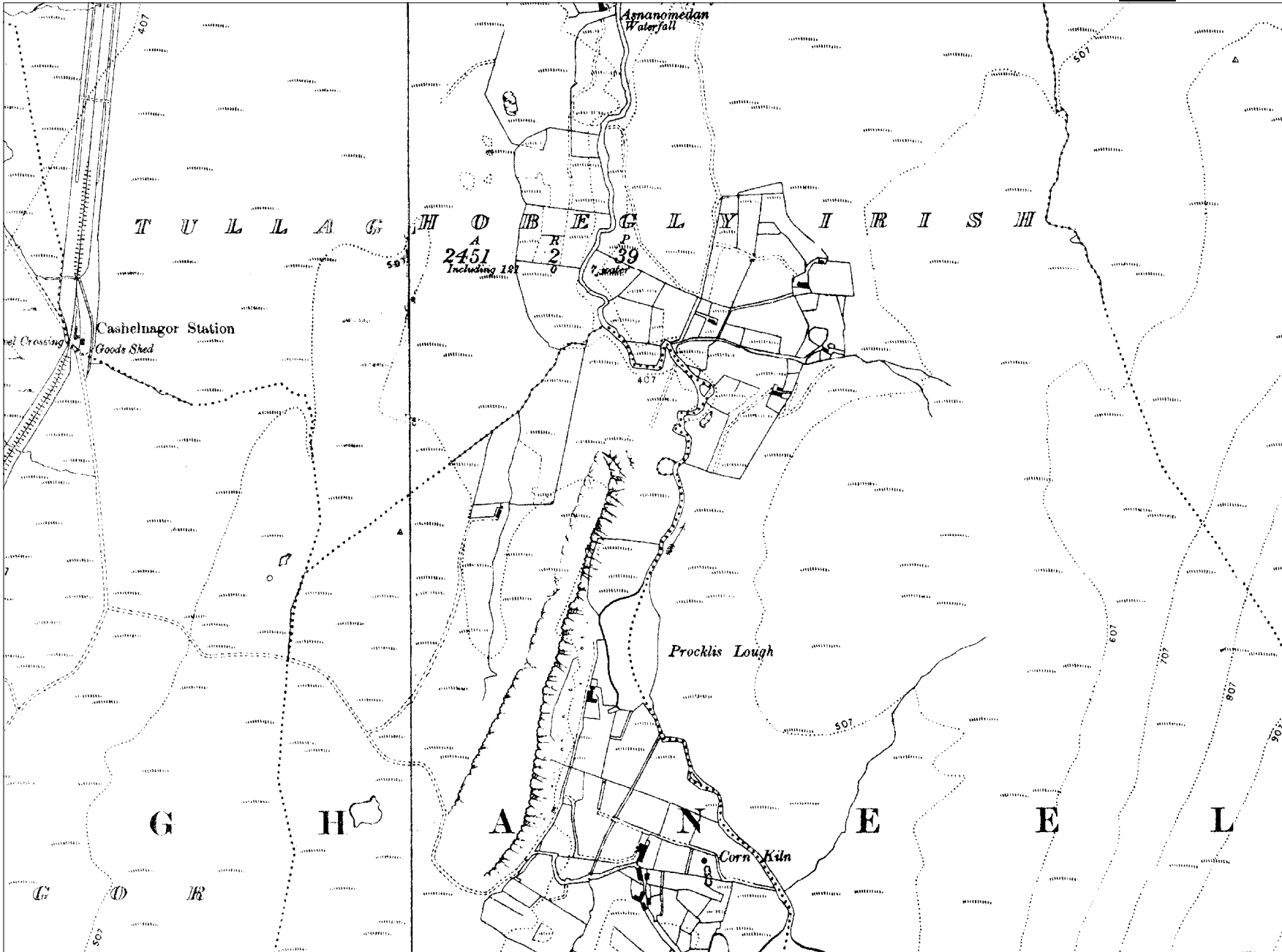
Surveyed 1834-1835
Revised 1902-1903
Levelled

Record PLACE Map



592415
926824
925008

594875
926824
925008



ITM CENTRE PT. COORDS.

593645,925916

DESCRIPTION

MAP SHEETS

6 inch
DL033 DL034



Arna thionsú agus ama fhóilsú ag Suirbhéireacht Ordnáis Éireann, Páirc an Fhionnuisce, Baile Átha Cliath 8, Éire. Compiled and published by Ordnance Survey Ireland, Phoenix Park, Dublin 8, Ireland.

Sáraíonn atáirgeadh neamhdáraithe cóipcheart Shuirbhéireacht Ordnáis Éireann agus Rialtas na hÉireann. Unauthorised reproduction infringes Ordnance Survey Ireland and Government of Ireland copyright.

Gach cead ar cosnamh. Ní ceadmhach aon chuid den fhóilseachán seo a chóipeáil, a atáirgeadh nó a tharctur in aon fhoirm ná ar aon bhealach gan cead í scríbhinn roimh ré ó úinéirí an chóipchirt.

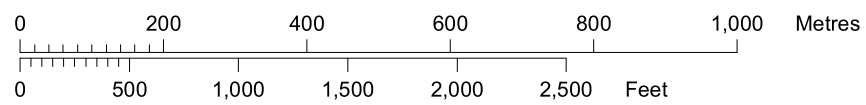
All rights reserved. No part of this publication may be copied, reproduced or transmitted in any form or by any means without the prior written permission of the copyright owners.

Ní hionann bóthar, bealach nó cosán a bheith ar an léarscáil seo agus fianaise ar chread síl. The representation on this map of a road, track or footpath is not evidence of the existence of a right of way.

Ní thaispeánann léarscáil de chuid Ordnáis Shuirbhéireacht na hÉireann teorann phointí díeathúil de mhain riamh, ná úinéireacht de ghnéithe fhisiciúla. Ordnance Survey maps never show legal property boundaries, nor do they show ownership of physical features.

© Suirbhéireacht Ordnáis Éireann, 2017
© Ordnance Survey Ireland, 2017

Scale:- 1:10,560
Scála:- 1:10,560



Plot Ref. No. 19751683_1
Plot Date 03-JUL-2017



Surveyed 2000
Revised 2017
Levelled

Rural PLACE Map



5933354
926131
925701
5933354

5933336
926131
925701
5933336



ITM CENTRE PT. COORDS.

593645,925916

DESCRIPTION

MAP SHEETS

Digital Map
0158



Arna thionsú agus arna fhóilsíú ag Suirbhéireacht Ordánais Éireann, Páirc an Fhionnuisce, Baile Átha Cliath 8, Éire.
Compiled and published by Ordnance Survey Ireland
Ireland, Phoenix Park, Dublin 8, Ireland.

Sáraíonn atairgeadh neamhúdaraithe cóipcheart Shuirbhéireacht Ordánais Éireann agus Rialtas na hÉireann.
Unauthorised reproduction infringes Ordnance Survey Ireland and Government of Ireland copyright.

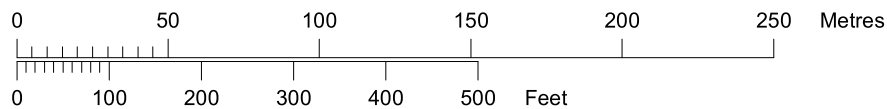
Gach cead ar cosnamh. Ní ceadmhach aon chuid den fhóirseachán seo a chóipeáil, a atairgeadh nó a tharchur in aon fhoirm ná ar aon bhealach gan cead i scríbhinn roimh ré ó úinéirí an chóipchirt.
All rights reserved. No part of this publication may be copied, reproduced or transmitted in any form or by any means without the prior written permission of the copyright owners.

Ní hionann bóthar, bealach nó cosán a bheith ar an léarscáil seo agus fianaise ar chead sli. The representation on this map of a road, track or footpath is not evidence of the existence of a right of way.

Ní thaispeánann léarscáil de chuid Ordánais Shuirbhéireacht na hÉireann teorann phointí dieathúil de mhaoin riamh, ná úinéireacht de ghnéithe fhísicúla.
Ordnance Survey maps never show legal property boundaries, nor do they show ownership of physical features.

© Suirbhéireacht Ordánais Éireann, 2017
© Ordnance Survey Ireland, 2017

Scale:- 1:2,500
Scála:- 1:2,500



Plot Ref. No. 19751683_1_1
Plot Date 03-JUL-2017

